



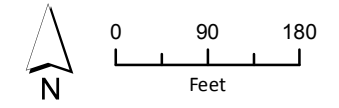


Legend

-  Mixed-Use Zone
-  Residential Apartment Zone
-  Residential Flat Zone
-  Residential Zone



Zoning Map of the District of Columbia



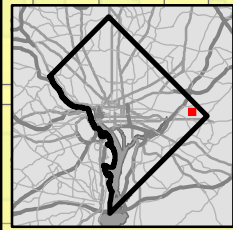
Extracted from Online Zoning Information published by the District of Columbia Office of Zoning, DCGIS, and Office of the Chief Technology Officer (OCTO) Exported on: 4/4/2017

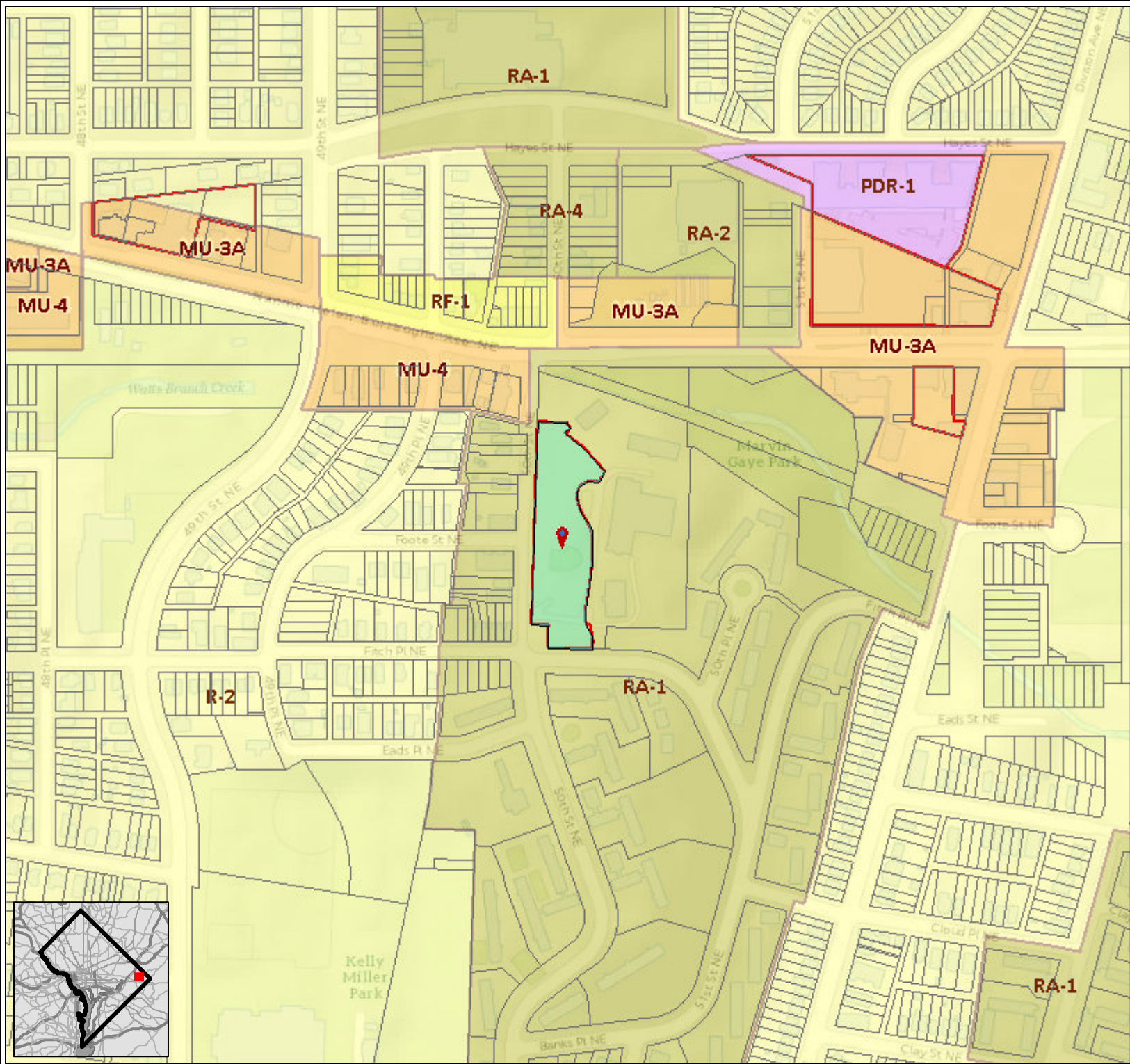
To certify zoning on any property in order to satisfy a legal requirement, contact the office of Zoning at the address listed below.

ZONING COMMISSION

District of Columbia
 District of Columbia Office of Zoning,
 441 4th St NW, Washington, DC 20001
 202-727-6311 | dcoz@dc.gov

EXHIBIT NO. 2B



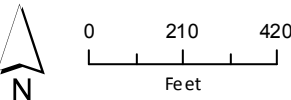


Planned Unit Development

PUD Number:
17-08
 PUD Name:
None
 PUD Zoning:
RA-2
 PUD Status:
Final



Zoning Map of the District of Columbia



Extracted from Online Zoning Information published by the District of Columbia Office of Zoning, DCGIS, and Office of the Chief Technology Officer (OCTO). Exported on: 6/28/2021

To certify zoning on any property in order to satisfy a legal requirement, contact the office of Zoning at the address listed below.

District of Columbia Office of Zoning,
 441 4th St NW, Suite 200 South, Washington, DC 20001
 202-727-6311 | dcoz@d.c.gov

